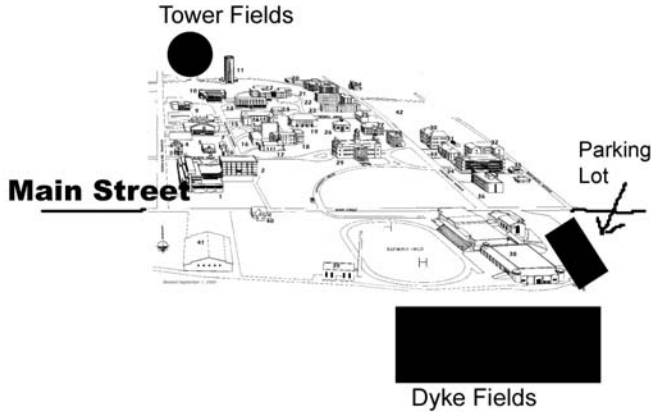


**2003 GUNN BALDURSSON MEMORIAL SOCCER TOURNAMENT
FIELD DIRECTIONS**

WOLFVILLE - ACADIA



TOWER, DYKE AND RAYMOND SOCCER FIELDS

Coming from Halifax on Route 101, take Exit 10 (bear right) to Wolfville

Tower Fields - turn left at Highland Avenue (across from the former Irving Station/Town Clock/Park) and go up Highland approximately 1/4 mile. Tower Fields entrance is on right

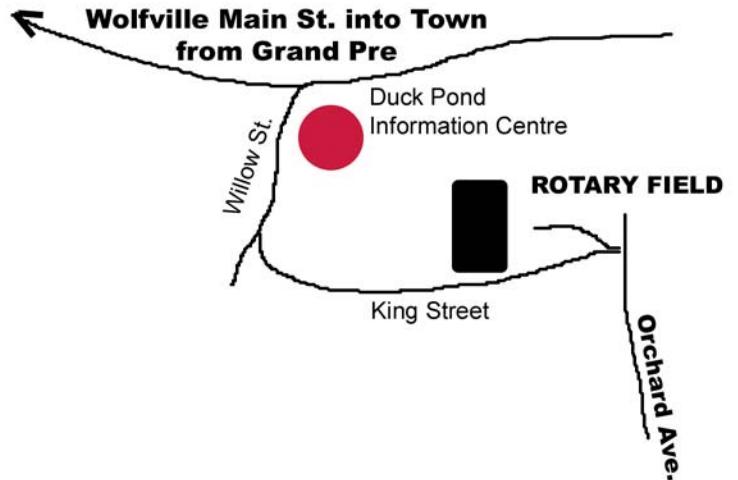
Dyke Fields - continue along Main Street to main entrance of the Acadia Arena complex on the right. **Dyke Fields** are located behind the complex.

Raymond and President's Fields - Both fields are beside the Acadia Athletic Complex.

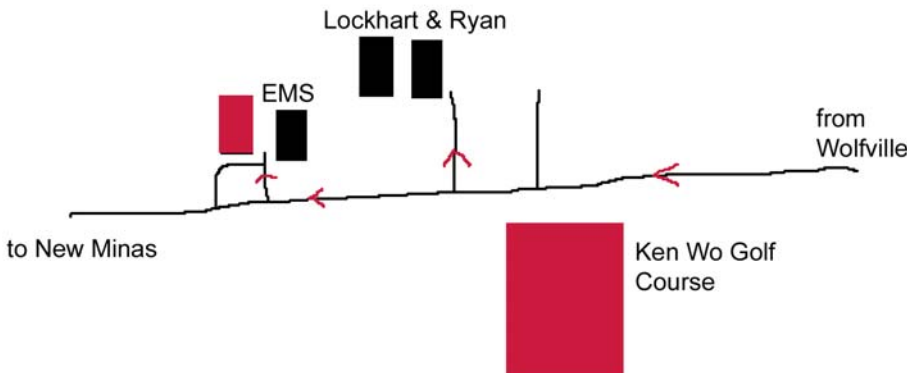
WOLFVILLE ROTARY FIELD

Coming from Halifax on Route 101, take Exit 10 (bear right) to Wolfville. Turn left at Willow Street (note the Willow Park) and travel to your first left at King Street. Follow King to the end and note the Wolfville Rotary Park on your left hand site at the junction of King St. and Orchard Ave.

From the Acadia Arena parking lot, turn left and proceed through the town core until you reach the Willow Park on your right hand side. Turn right at Willow Street and travel to your first left at King Street. Follow King to the end and note the Wolfville Rotary Park on your left hand site at the junction of King St. and Orchard Ave.



New Minas - Lockhart & Ryan Fields / EMS



LOCKHART RYAN MEMORIAL PARK FIELDS

Coming from Halifax on Route 101, take exit 11 (turn right) to Route 1. Turn left at stop sign heading toward New Minas and travel 3.3 km to entrance for Lockhart Ryan Memorial Park (just past Ken-Wo Golf Course).

From the Acadia Arena parking lot, turn right onto Route 1 and travel 6.0 km to entrance for Lockhart Ryan Memorial Park (just past Ken-Wo Golf Course) on right.

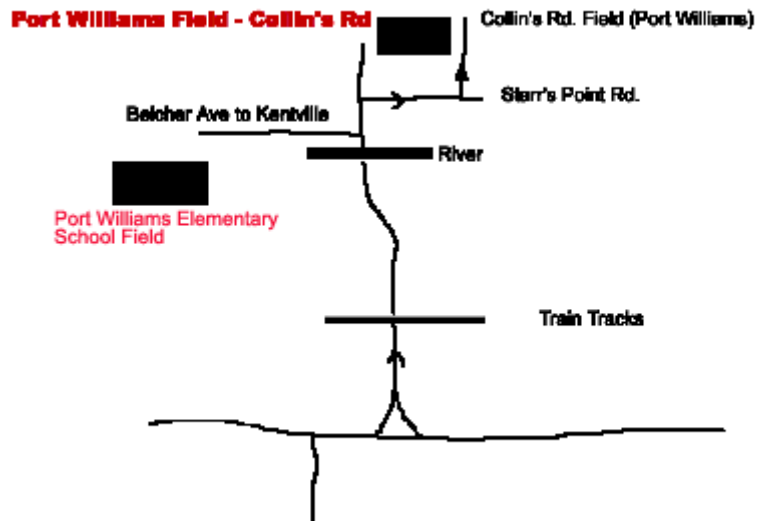
EVANGELINE MIDDLE SCHOOL (EMS)

Same directions as Lockhart Ryan Fields, however continue approximately 0.2 km down Commercial Street towards New Minas.

PORT WILLIAMS FIELDS.

Collins Road Field: Coming from Halifax on Route 101, take exit 11 (turn right) to Route 1. Turn right at stop sign heading toward Wolfville and take first left towards Port Williams at intersection by Irving Mainway station. Travel 1.5 km past Belcher Street (on left just over the bridge). Travel approx 0.3 km and turn right at Starr's Point Rd., then travel approx. 0.4 km and turn left at Collins Rd. Travel approx 0.2 km and turn left into parking lot.

From the Acadia Arena parking lot, turn right onto Route 1 and travel 2.4 km to the intersection to Port Williams by the Irving garage in Greenwich. Travel 1.5 km to Belcher Street on left just over the bridge. Travel approx 0.3 km and turn right at Starr's Point Rd., then travel approx. 0.4 km and turn left at Collins Rd. Travel approx 0.2 km and turn left into parking lot.



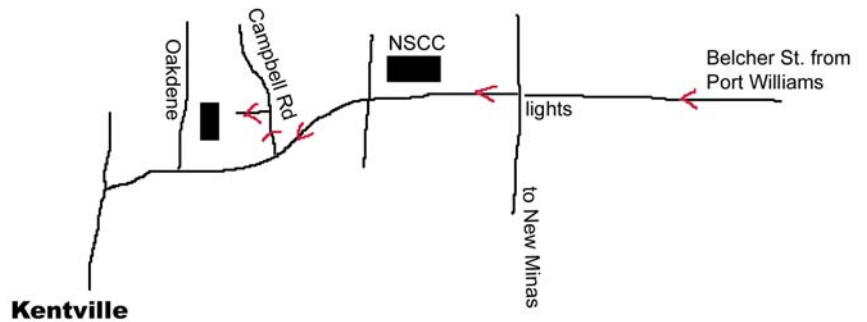
Port Williams Elementary School Field: Coming from Halifax on Route 101, take exit 11 (turn right) to Route 1. Turn right at stop sign heading toward Wolfville and take first left towards Port Williams at intersection by Irving garage. Travel 1.5 km to Belcher Street (on left just over the bridge). Travel 1.1 km to Port Williams School on left where the field is located. From the Acadia Arena parking lot, turn right onto Route 1 and travel 2.4 km to the intersection to Port Williams by the Irving garage in Greenwich. Travel 1.5 km to Belcher Street on left just over the bridge. Travel 1.1 km to Port Williams School on Left where the field is located.

OAKDENE

Coming from Halifax on Route 101, take exit 11 (turn right) to Route 1. Turn right at stop sign heading toward Wolfville and take first left towards Port Williams at intersection by Irving garage. Travel 1.5 km to Belcher Street (on left just over the bridge). Travel 6.8 km to Campbell Road and turn right. Travel .2 km to field.

From the Acadia Arena parking lot, turn right onto Route 1 and travel 2.4 km to the intersection to Port Williams by the Irving garage in Greenwich. Travel 1.5 km to Belcher Street on left just over the bridge. Travel 6.8 km to Campbell Road and turn right. Travel .2 km to field.

Oakdene Field



Kentville Fields - Park Street

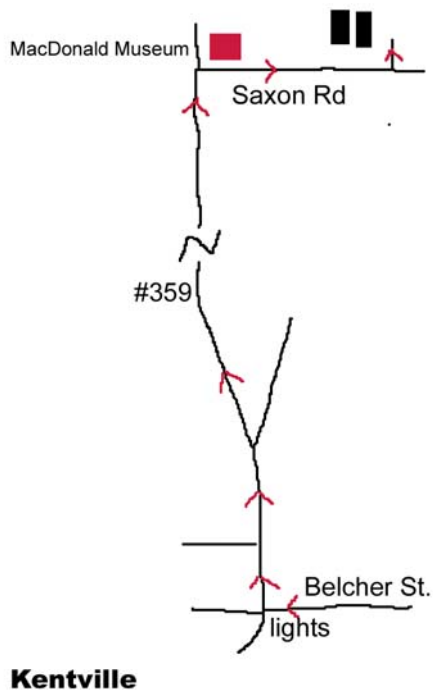


KENTVILLE FIELDS

Coming from Halifax on Route 101, take Exit 14 (turn right) to Route 1. Turn right at stop sign heading toward Kentville and travel 3.6 km to field.

From the Acadia Arena Parking Lot, turn right at the stop exiting the parking lot. Travel 2.5 km to Highway 101 entrance. Travel the 101 towards Kentville and take Exit 14 (turn right) to Route 1. Turn right at lights heading toward Kentville and travel 3.6 km to field.

Centreville Fields 1 & 2



CENTERVILLE FIELDS 1 & 2

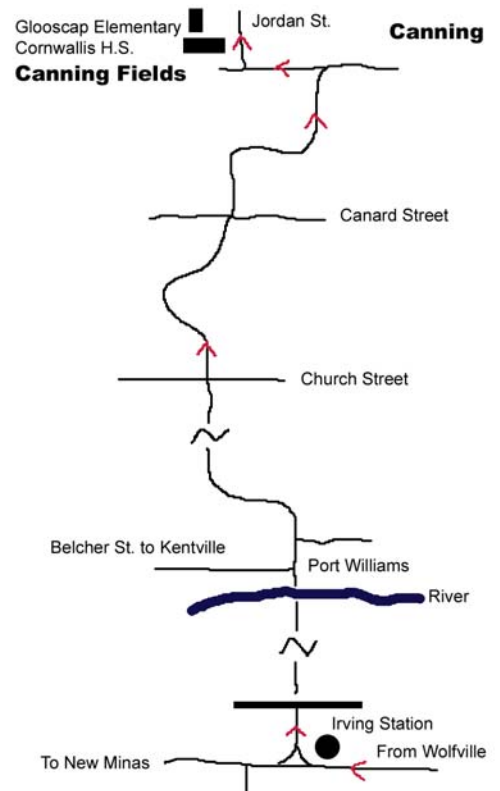
From the Acadia University Arena parking lot, turn right at the parking lot stop sign and travel towards New Minas. Turn Right at the Irving Mainway and travel towards Port Williams. After you cross the bridge in Port Williams, turn left at Belcher Street and travel 7.3 KM, through one set of lights to a second set of lights. Turn right at the second set of lights (beside Family Tire – Goodyear) and travel 5.5 KM to Centerville. Turn right at Saxon Road. You will see the fields on the left hand side behind several homes.

From Highway 101, exit at exit 13 and turn right at the exit stop sign. Travel to the end of this road (Chester Ave). Once you have reached the end of the road, turn left onto Cornwallis Street. Travel into Kentville-downtown and stay in the right lane. Travel past outer part of town and cross the Cornwallis River bridge to a set of lights (Family Tire – Goodyear). Travel 5.5 KM to Centerville. Turn right at Saxon Road. You will see the fields on the left hand side behind several homes.

CANNING FIELDS 1& 2

From the Acadia University Arena parking lot, turn right at the parking lot stop sign and travel towards New Minas. Turn Right at the Irving Mainway and travel towards Port Williams. Continue through the town of Port Williams and travel beyond the town limits following highway 358 until you cross Church Street (approximately 4.3 km) and continue crossing Canard Street (2.0 km). After Canard Street, continue on highway 358 until you about to enter Canning and take a left hand turn at highway 221 before entering Canning. Travel approximately 3.0 km and turn right at Jordan Street. Canning Field 1 is at the old Cornwallis H.S. and Canning Field 2 is at Glooscap Elementary School

Coming from Halifax on Route 101, take exit 11 (turn right) to Route 1. Turn right at stop sign heading toward Wolfville and take first left towards Port Williams at intersection by Irving Mainway station. Continue through the town of Port Williams and travel beyond the town limits following highway 358 until you cross Church Street (approximately 4.3 km) and continue crossing Canard Street (2.0 km). After Canard Street, continue on highway 358 until you about to enter Canning and take a left hand turn at highway 221 before entering Canning. Travel approximately 3.0 km and turn right at Jordan Street. Canning Field 1 is at the old Cornwallis H.S. and Canning Field 2 is at Glooscap Elementary School



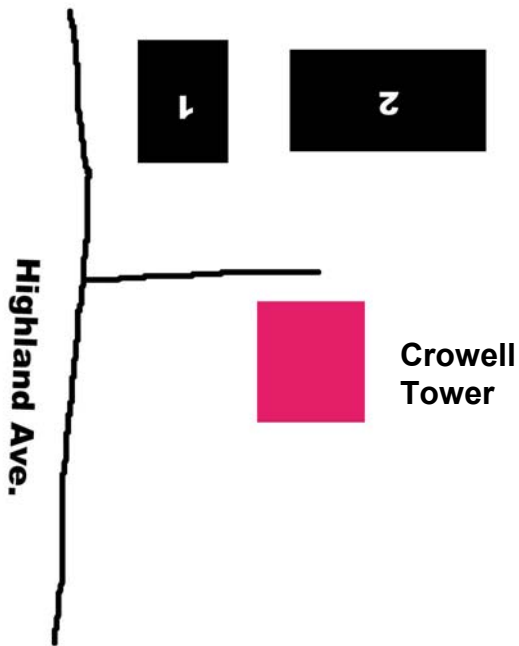
CENTRAL KINGS RURAL HIGH SCHOOL:

Coming from Halifax on Route 101, take Exit 14 to Route 1. Turn left at lights heading toward Coldbrook/Cambridge and travel 5.3 km to school that is located on your right hand side of Route 1.

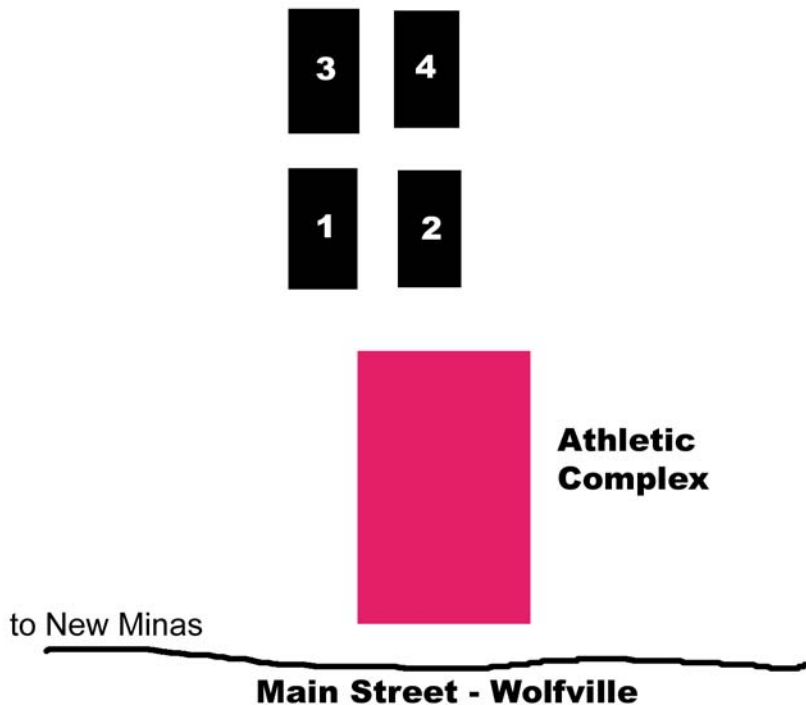
From the Acadia Arena Parking Lot, turn right at the stop exiting the parking lot. Travel 2.5 km to Highway 101 entrance. Travel the 101 towards Kentville and take Exit 14 to Route 1. Turn left at lights heading toward Coldbrook/Cambridge and travel 5.3 km to school that is located on your right hand side of Route 1.
(No drawing required/available)

FIELD NUMBERING AT FIELD LOCATIONS:

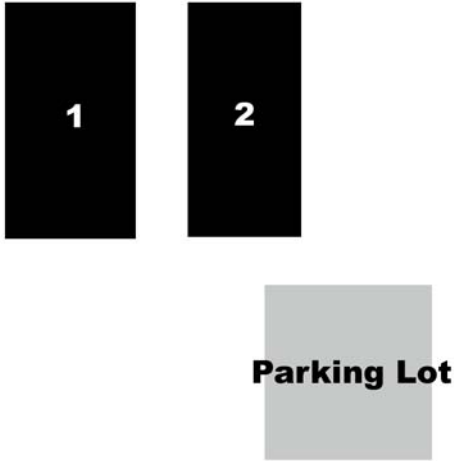
Tower Fields



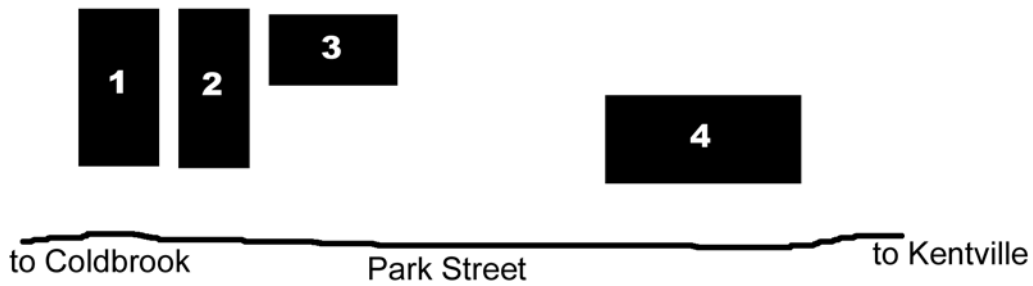
Dyke Fields



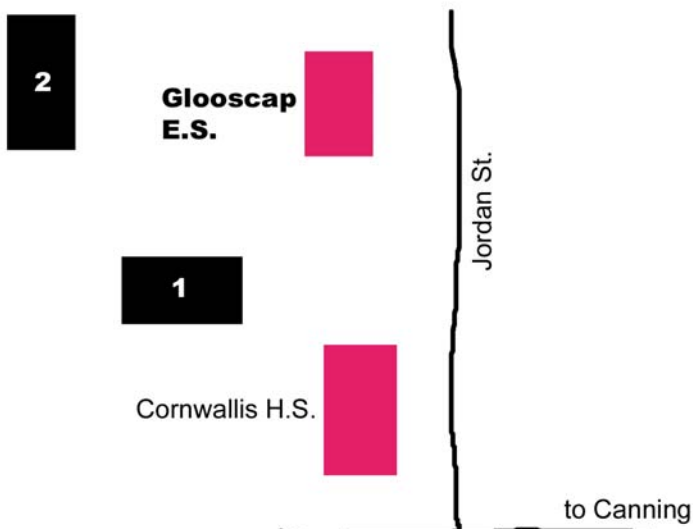
Lockhart Ryan Fields



Kentville Fields



Canning Fields



Centreville Fields



Parking Lot



Saxon Rd.

